





Plan 1514/1



LEGEND

-  Road Centrelines - DLI 1/3/04
-  Cadastre - DLI
-  Areas Approved to Clear
-  Swan Coastal Plain Central 20cm Orthomosaic - DL106



Scale 1:2000

(Approximate when reproduced at A4)

Geocentric Datum Australia 1994

Note: the data in this map have not been projected. This may result in geometric distortion or measurement inaccuracies.

Kim Taylor Date 19/1/07

Kim Taylor
Officer with delegated authority under Section 20 of the Environmental Protection Act 1986

Information derived from this map should be confirmed with the data custodian acknowledged by the agency acronym in the legend.

